Transport Report

Search Parameters

Search Name: Emergency Response (Primary Area) Licensed Agencies Only

Search Description: This criteria shows data for licensed agencies only responding to Emergency Responses in their primary area. All first response agencies have bee removed.

Data Providers:

First 50 of 191 selected providers: Pretty Prairie Ambulance Service; Burrton Consolidated Fire District #5; EagleMed Kansas; Edwards County Ambulance; Kingman EMS; Quinter Ambulance Service; Jefferson County Ambulance Service; Burdett EMS (closed); Arch Medflight; Sheridan County EMS; Troy Community Ambulance (closed); Mitchell County EMS; Thomas County EMS; Morris County EMS; Harper County EMS; Caldwell EMS; Frankfort Ambulance Serv (City Of); LifeSave (Air); Ellinwood EMS; Crawford County EMS; Critical Care Transfer; Greeley County Ambulance; Gray County EMS; AMR - Osborne County; Cheyenne County Ambulance; Via Christi Critical Care Transport; Marysville Ambulance Service; Lifewatch; Canton Ambulance Service; Claflin Ambulance Service Assoc; Ford County Fire & EMS; Allen County EMS; Med-Trans Corp DBA Aerocare; Lane County EMS; Concordia FD - EMS Division; Hodgeman County Ambulance; Stanton County Ambulance Service; Decatur County EMS; Ness County Ambulance; Washington EMS; Wellington Fire and EMS Department; Guardian Flight DBA AirLink; Conway Springs Volunteer EMS; Midwest Medical Transport - MedAir; Linn City Ambulance Service; Great Bend FD; Northwest Kansas Ambulance Service; Salina FD; Children's Mercy Critical Care Transport; Leavenworth County EMS; Ellsworth County EMS

Date Field: Event Local Date

Date Range: Year To Date (01/01/2024 to 10/31/2024)

Date Bin: Partial Month

States: Kansas

Types of Service Requested: Emergency Response (Primary Response Area)

Demand Analysis

Data filtered based on **Access Levels**: Operational = **Full**.

Demand Analysis Heat Map (90th Percentile)
Event Local Date: 2024-Jan-01 to 2024-Oct-31

	0	1	2	3	4	5	6	7	8	9	10	11	12	13	14	15	16	17	18	19	20	21	22	23	All
Sun	37.8	37.0	31.8	27.6	22.0	24.6	26.8	32.0	41.0	45.0	50.0	53.6	53.0	55.0	55.0	53.2	54.4	52.0	55.8	58.8	50.0	48.6	42.8	30.8	49.0
Mon	30.7	26.7	25.7	21.7	24.0	26.0	30.7	41.0	51.7	58.7	60.7	63.7	61.7	61.0	61.4	67.7	60.4	58.7	56.7	48.7	50.4	47.7	38.0	29.7	57.0
Tue	28.0	25.0	22.7	19.7	21.7	22.7	29.7	43.0	52.0	60.0	61.0	60.7	61.4	62.4	61.7	65.0	59.0	63.7	54.7	57.4	50.0	47.4	37.0	33.1	57.0
Wed	29.7	25.7	25.0	20.0	21.0	21.0	30.0	42.7	51.1	53.7	62.0	64.1	58.0	61.0	61.0	63.0	63.7	59.4	60.1	54.7	48.7	44.7	37.7	30.7	56.0
Thu	25.7	26.7	24.0	20.7	23.7	25.4	26.7	39.7	49.0	55.7	60.4	60.7	66.4	60.7	59.0	60.4	61.0	60.4	59.7	51.7	48.0	51.7	39.7	32.7	56.0
Fri	29.0	24.8	25.0	19.8	21.0	25.6	28.0	38.8	48.0	55.8	60.6	57.8	59.8	58.8	59.8	62.6	60.0	60.8	56.0	56.8	54.8	56.2	43.0	40.0	57.0
Sat	35.0	32.8	28.8	24.0	20.8	25.8	25.8	34.6	41.6	48.8	54.0	53.8	60.0	56.8	52.8	53.0	52.0	54.6	59.8	58.8	55.8	52.0	42.8	42.8	52.0
All	33.0	29.0	27.0	23.0	23.0	25.0	29.0	41.0	49.0	56.0	60.0	60.6	60.6	60.0	59.0	62.0	59.0	59.0	57.6	55.6	52.0	50.0	42.0	35.0	55.0

≥ 19.7 ≥ 25.0 ≥ 30.4 ≥ 35.7 ≥ 41.0 ≥ 46.4 ≥ 51.7 ≥ 57.0 ≥ 62.4

Demand Analysis Details (All Days)
Event Local Date: 2024-Jan-01 to 2024-Oct-31

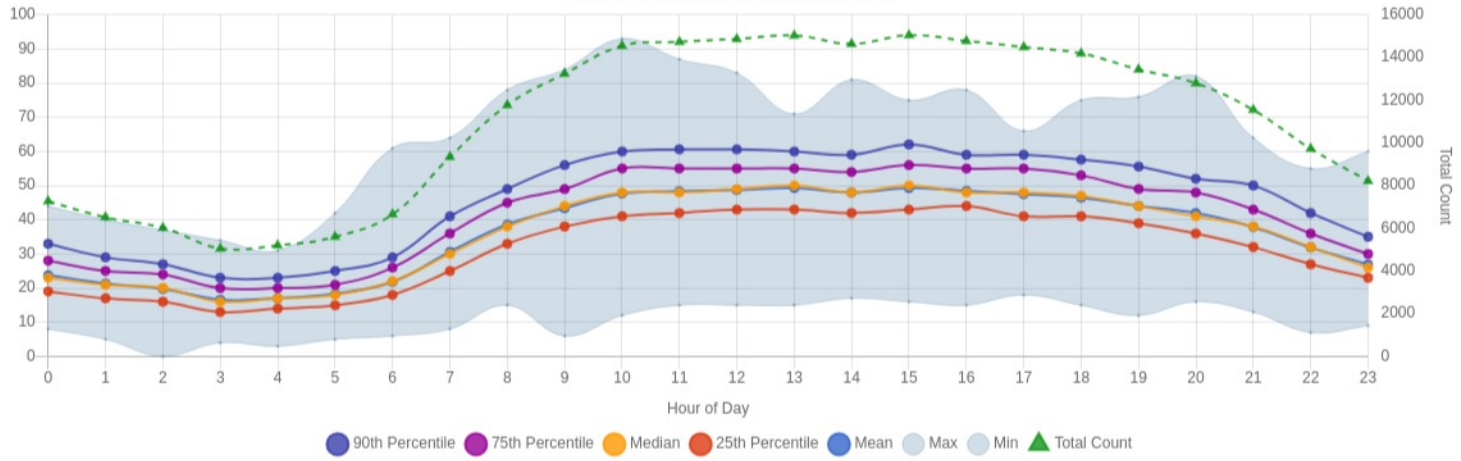

Transport Map

Data filtered based on **Access Levels**: Operational = **Full**.

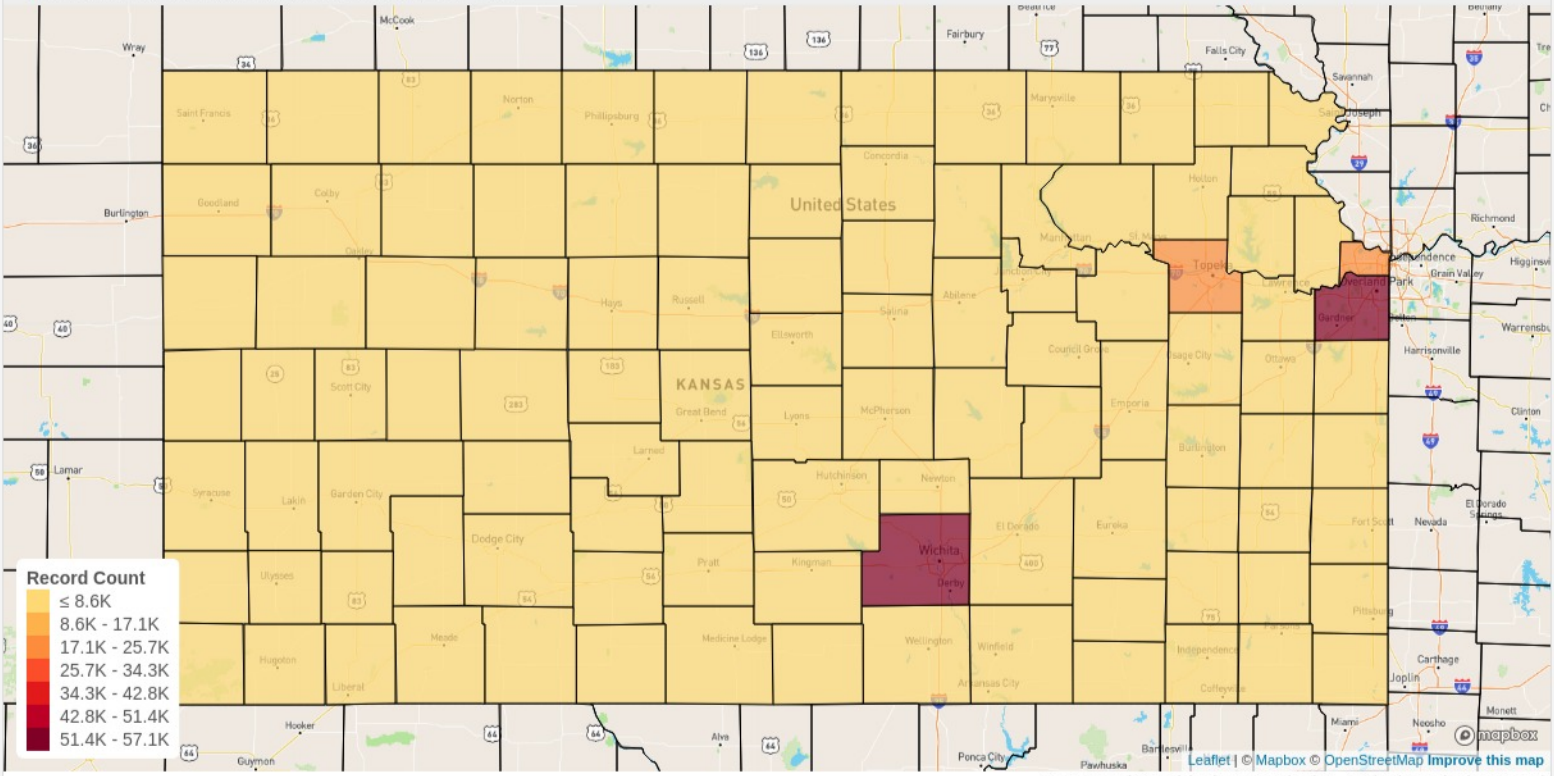

Event Local Date(s) Shown: 01/01/24 - 10/31/24, Binning: Month



Data Explorer: Mean Call to Unit En Route Time by Event Local Date

Data filtered based on **Access Levels**: Operational = **Full**.

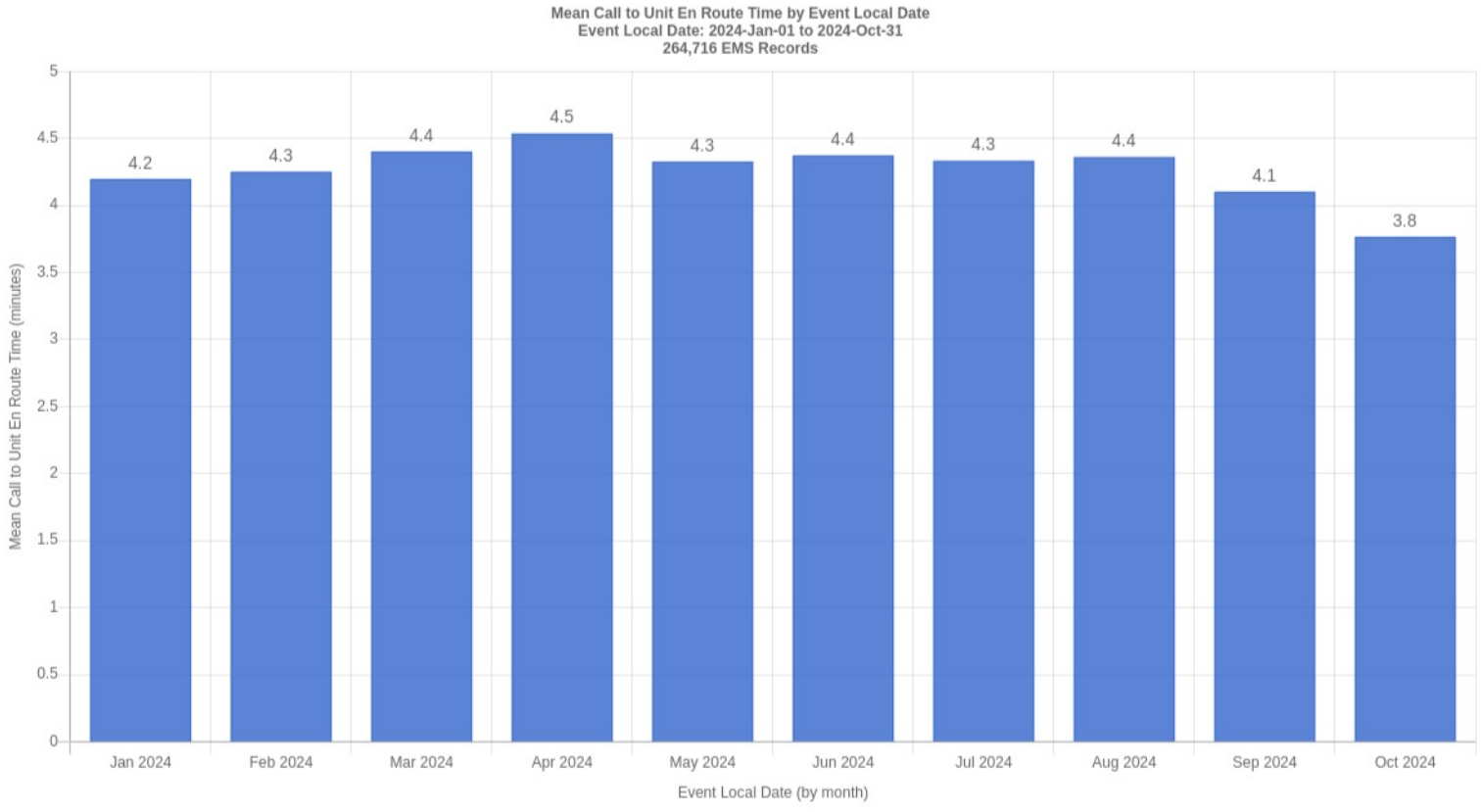

EMS Response Times

Data filtered based on **Access Levels**: Operational = **Full**.

90th Percentile Call to Destination Time (minutes)
Event Local Date: 2024-Jan-01 to 2024-Oct-31
165,745 EMS Records

	0	1	2	3	4	5	6	7	8	9	10	11	12	13	14	15	16	17	18	19	20	21	22	23	All
Sun	60.2	60.9	61.8	59.1	58.8	60.5	57.8	60.8	58.6	59.4	62.0	59.8	64.4	62.2	61.9	59.8	59.4	60.4	60.0	58.8	60.8	58.0	61.9	60.2	60.4
Mon	59.9	61.1	63.3	56.4	60.7	63.6	61.0	62.6	61.0	60.7	62.6	61.2	60.3	61.2	63.0	62.8	62.2	60.3	61.4	60.4	59.9	61.2	62.5	60.2	61.3
Tue	64.9	61.0	60.0	58.9	59.1	63.0	60.0	60.5	62.9	61.4	63.4	60.9	62.2	61.3	60.6	62.2	61.3	61.3	60.6	60.9	58.5	59.0	58.8	58.2	61.1
Wed	64.4	64.1	62.1	61.9	60.3	58.9	59.2	61.8	62.0	58.8	60.6	63.7	61.2	62.7	63.4	60.7	62.3	59.8	57.3	59.4	62.4	61.3	57.8	61.0	61.1
Thu	62.7	60.1	62.0	59.5	58.0	62.9	62.3	62.6	61.9	60.4	60.0	63.2	62.0	62.0	63.1	63.0	61.8	61.7	59.7	62.1	60.0	59.0	60.3	63.1	61.6
Fri	60.4	63.6	58.3	59.2	61.3	60.2	63.9	59.3	61.9	62.4	60.6	63.1	61.2	62.8	66.6	63.3	62.5	63.5	60.0	61.4	61.4	62.0	61.0	57.0	62.0
Sat	60.9	56.9	60.5	61.3	63.0	63.1	60.3	59.2	63.0	62.9	62.3	61.9	60.5	64.8	61.5	60.1	63.1	61.1	62.4	62.5	61.1	58.6	58.8	58.2	61.2
All	62.3	61.4	61.1	59.7	60.3	62.3	60.9	61.1	61.9	61.0	61.6	62.0	61.8	62.4	62.9	61.7	61.7	61.1	60.1	60.7	60.5	59.7	60.1	59.7	61.2

≥ 56.4 ≥ 57.6 ≥ 58.7 ≥ 59.8 ≥ 60.9 ≥ 62.1 ≥ 63.2 ≥ 64.3 ≥ 65.4

Call to Destination Time (All Days)
Event Local Date: 2024-Jan-01 to 2024-Oct-31
165,745 EMS Records

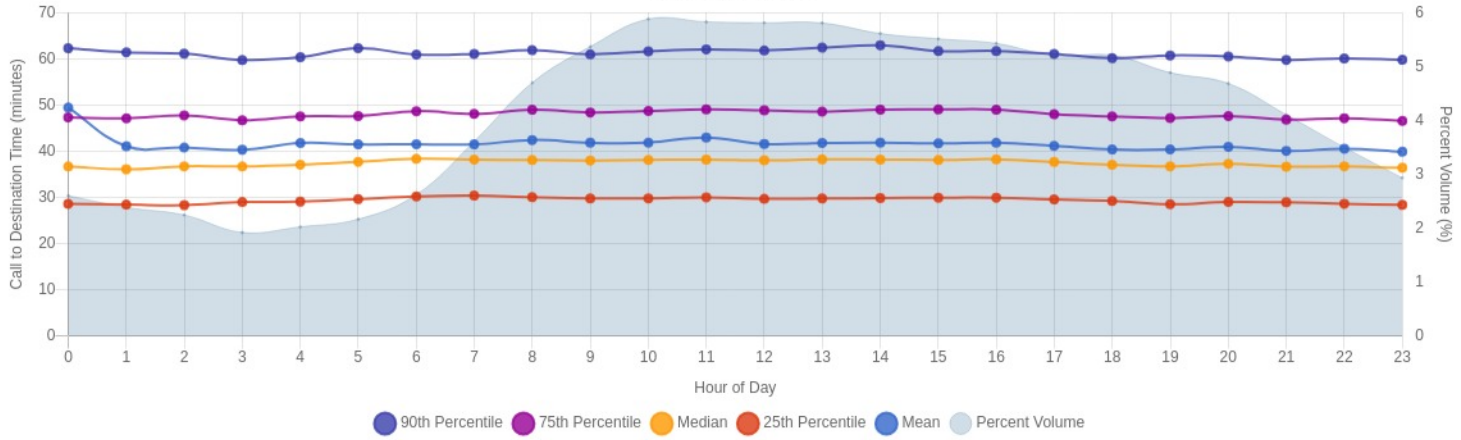

Ambulance Patient Offload Times

Data filtered based on **Access Levels**: Operational = **Full**. Low count suppression in effect.

